

**CORNER INVESTIGATION REPORT**

FS INDEX ID: E-17 WC

CORNER: SEC 2, 3, 10, 11 WC GCDB ID: 500600 DATE: JAN. 27, 2020

TOWNSHIP: 4 SOUTH STATE: OREGON

RANGE: 8 WEST COUNTY: TILLAMOOK

SECTION: 2, 3, 10, 11 FOREST: SIUSLAW

MERIDIAN: WILLAMETTE DISTRICT: HEBO

NFSL PROPERTY BOUNDARY CORNER?:  YES  NO

LINE(S) POSTED: LINE GOING WEST FROM CORNER

MAINTAINED:

GUARD POST(S): 1' WEST

CORNER HISTORY:

- [1] - 1884, SEC COR SET.
- [2] - 1933, ORIGINAL SEC COR MONUMENT RESET W/BC.
- [3] - 1977, WC BC SET TO EAST. SET RM W/ST. POST WITNESS TO WEST. BTs MRKD.
- [4] - 1980 VISITATION OF WC BC. FND 1977 BTs TO WC.
- [5] - 1982 VISITATION OF WC BC. FND 1977 BTs TO WC. MENTIONS 1969 BT TO ORIGINAL SEC COR BY WHITMORE (NO RECORD FOUND).
- [6] - 1983 VISITATION OF WC. FND 1977 BTs TO WC. SEC COR & WEST RM WC GONE

MONUMENT FOUND/SET:

2020 - FND WC 2" PIPE BENT, BC MISSING. REPLACED WC WITH NEW 2" ALUM. PIPE AND 3-1/4" BC IN SAME LOCATION. WC IS APPROX. 5 FEET EAST OF GRAVEL ROAD SHOULDER. ACTUAL SEC COR NOT FND.

RECORD CORNER ACCESSORIES:

FND - 47" FIR B.T. TO ACTUAL SEC. COR. WITH SINGLE HEALED BLAZE

FND - 31" ALDER B.T. TO WC WITH HEALED DOUBLE BLAZE

NOT FND - 24" ALDER TO WC

SET - ALU CAPS RM's WITH REBAR, STAMPED RM1 2020 AND RM2 2020 RESPECTIVELY (SEE BELOW)

NEW CORNER ACCESSORIES:

SET 5/8" IRON ROD WITH 2" ALUM CAP STAMPED "RM 1 2020" - S10°17'W, 36.7'

SET 5/8" IRON ROD WITH 2" ALUM CAP STAMPED "RM 2 2020" - N19°17'W, 155.5'

BASE OF BEARINGS PER CSF B-1132

CORNER MAINTENANCE/OTHER INFO:

CLEAR BRUSH FROM AROUND MONUMENT & TO BT'S, BT FACES & A 6" BAND AT HEAD HEIGHT PAINTED RED. ADD NEW NAILS TO BT TAGS & ADD NEW TAGS WHERE NEEDED. MONUMENT SIZES ARE OUTSIDE DIAMETER & BT DIAMETERS ARE AT BREAST HEIGHT.

GEODETIC COORDINATES:

LATITUDE: N 45° 14' 42"

LONGITUDE: W 123° 38' 44"

ELLIPSOID HEIGHT: 547 FT.

DATUM: WGS 84

SOURCE: CONSUMER GRADE GPS

DATE OF INVESTIGATION: JAN. 15, 2020

REPORT BY: MICHAEL SCHULZE PLS 71827

FIELD CREW: MICHAEL SCHULZE PLS 71827  
C.J. HUNTER, LAND SURVEYOR TRAINEE  
ANDREW HILLMAN, SURVEY TECH

DOCUMENTS ON FILE AT:

WILLAMETTE NATIONAL FOREST  
3106 PIERCE PARKWAY, STE D  
SPRINGFIELD, OREGON 97477

HISTORY OF VISITATIONS:

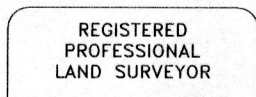
- [1] ACTUAL SECTION CORNER SET BY HENRY MELDRUM 1884 - MONUMENT TYPE UNKNOWN.
- [2] BRASS CAP SET AT POSITION OF ORIGINAL SECTION CORNER LOCATION 1933 DEPENDANT GLO RESURVEY.
- [3] B-0764 1977, EDGAR COOK (1073); FOUND 1933 BC. SET BC WC N86°13'45"E, 50.00 FT FROM SEC. COR.
- [4] B-0937 1980, NORMAN SPRINGER (1102); FOUND 1977 WC. NO MENTION OF 1933 BC SEC. COR.
- [5] B-1082 1982, NORMAN SPRINGER (1102) & JIM PETERSON (1184); USED WC AS TIE.
- [6] B-1132 1983, KENNETH WIGHTMAN (942) & DAVID BATEMAN (1068); FOUND 1977 WC. SEC COR AND WC TO WEST NOT FOUND.
- [7] 2020, MICHAEL SCHULZE (71827); FOUND WC. BC MISSING, PIPE BENT. RESET WC AND ADDED RMs.

RECORD MEASUREMENTS:

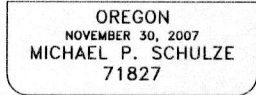
~ S30°E ~ 223FT

~ N30°E ~ 29FT.

~ S76°E ~ 49FT



MICHAEL SCHULZE  
Digitally signed by MICHAEL SCHULZE  
Date: 2020.09.09 10:15:05 -0700




RENEWS: JUNE 30, 2022

METHOD OF MEASUREMENT:

TRIMBLE S7

TRIMBLE S7

CAP DIAGRAM:



THIS DOCUMENT FILED IN CS OFFICE:

OTHER DOCUMENT FILED WITH CS:

